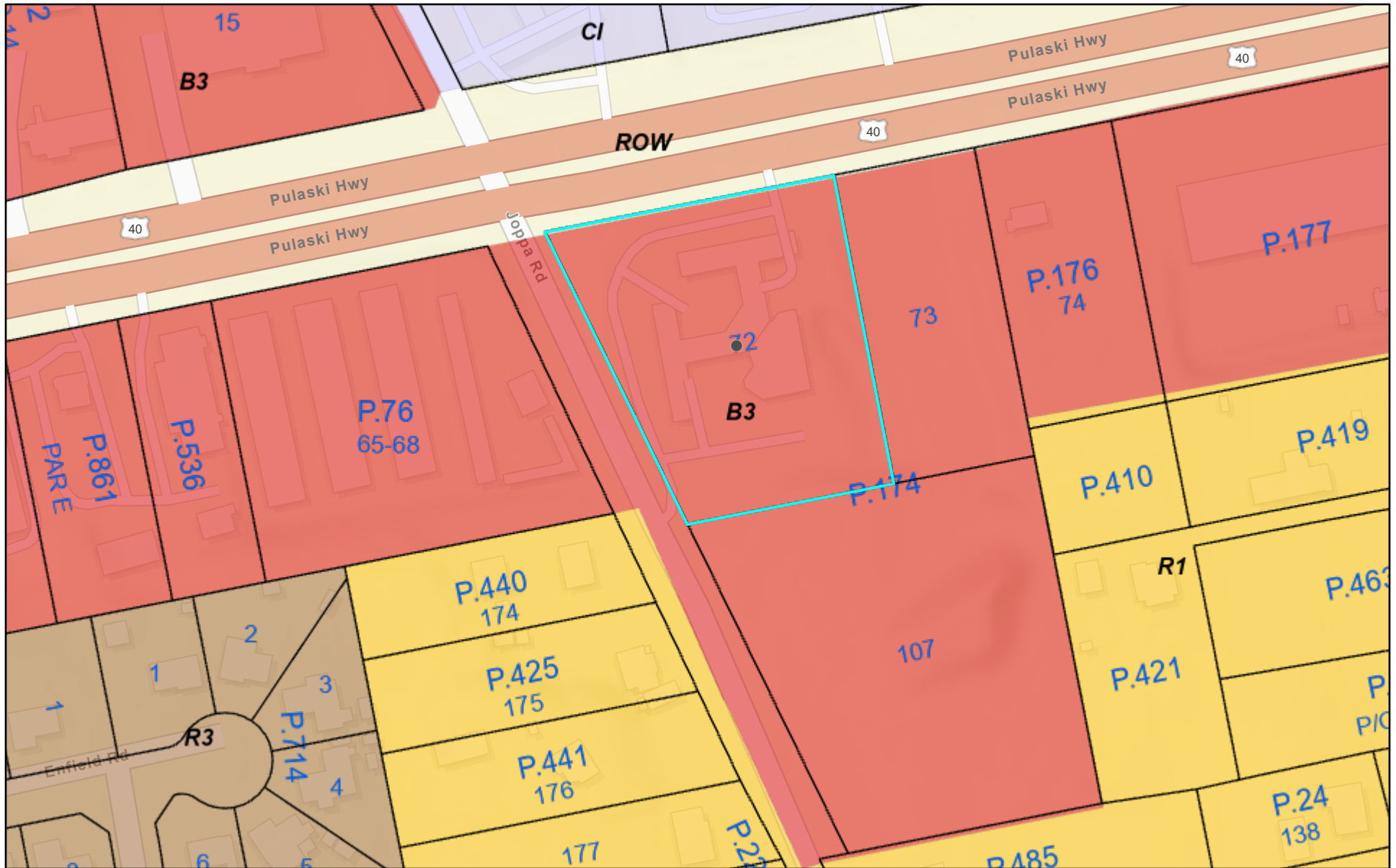









# Zoning Map - Harford County WebGIS



10/21/2024, 3:34:18 PM

- |                                                                                    |                         |                                                                                     |                                                                                      |                                                                                      |                               |
|------------------------------------------------------------------------------------|-------------------------|-------------------------------------------------------------------------------------|--------------------------------------------------------------------------------------|--------------------------------------------------------------------------------------|-------------------------------|
|  | Harford County Boundary | <b>2017 Zoning</b>                                                                  |  | R1 Urban Residential District                                                        |                               |
|  | Cadastral               |  | B3 General Business District                                                         |  | R3 Urban Residential District |
|                                                                                    |                         |  | CI Commercial Industrial District                                                    |                                                                                      |                               |



Sources: Esri, Airbus DS, USGS, NGA, NASA, CGIAR, N Robinson, NCEAS, NLS, OS, NMA, Geodatastyrelsen, Rijkswaterstaat, GSA, Geoland, FEMA,