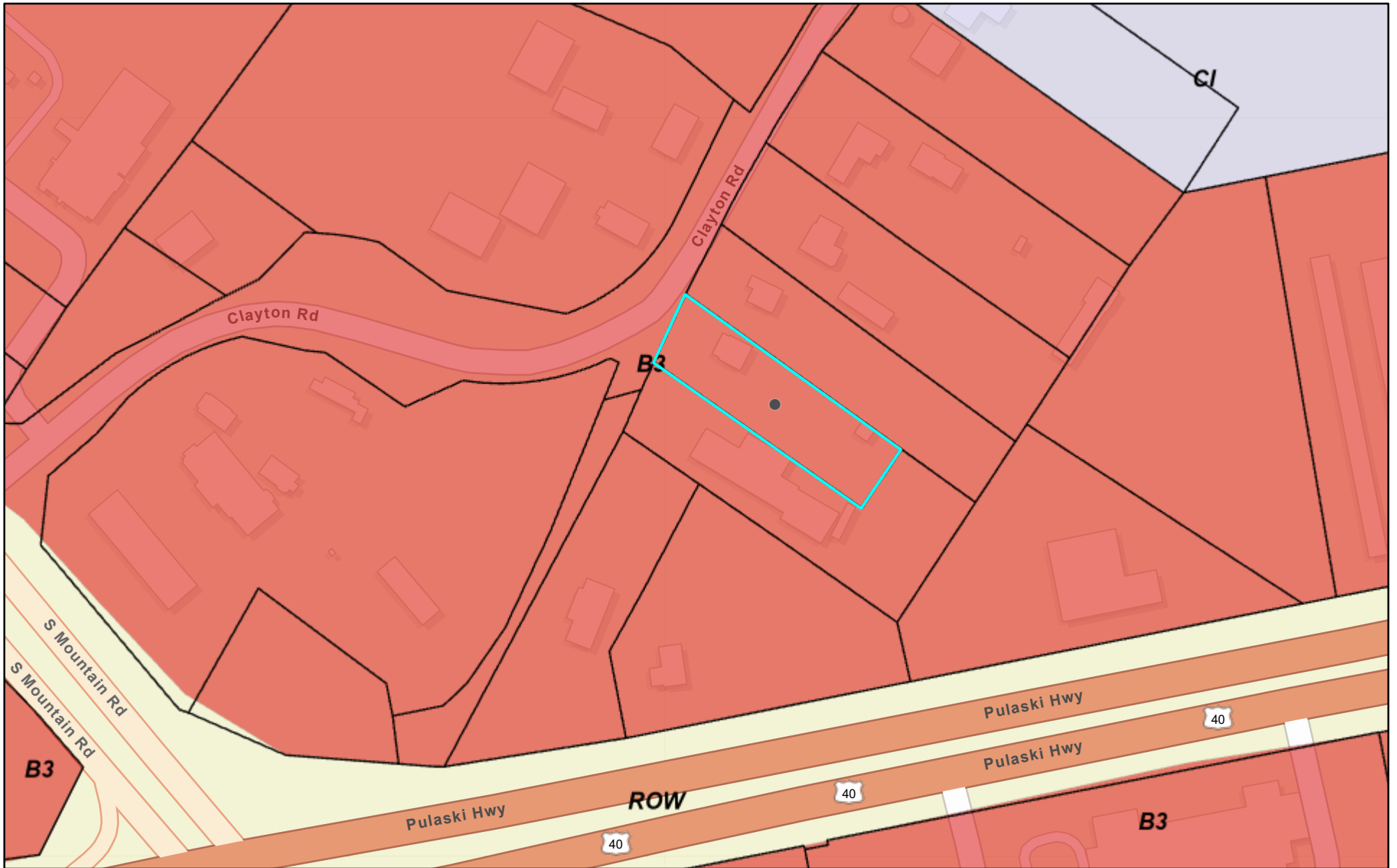







Zoning Map - Harford County WebGIS



10/11/2024, 12:51:33 PM

-  Harford County Boundary
-  Cadastral

- 2017 Zoning
-  B3 General Business District
 -  CI Commercial Industrial District



Esri Community Maps Contributors, Baltimore County Government, Harford County Government, VGIN, © OpenStreetMap, Microsoft, Esri, TomTom,