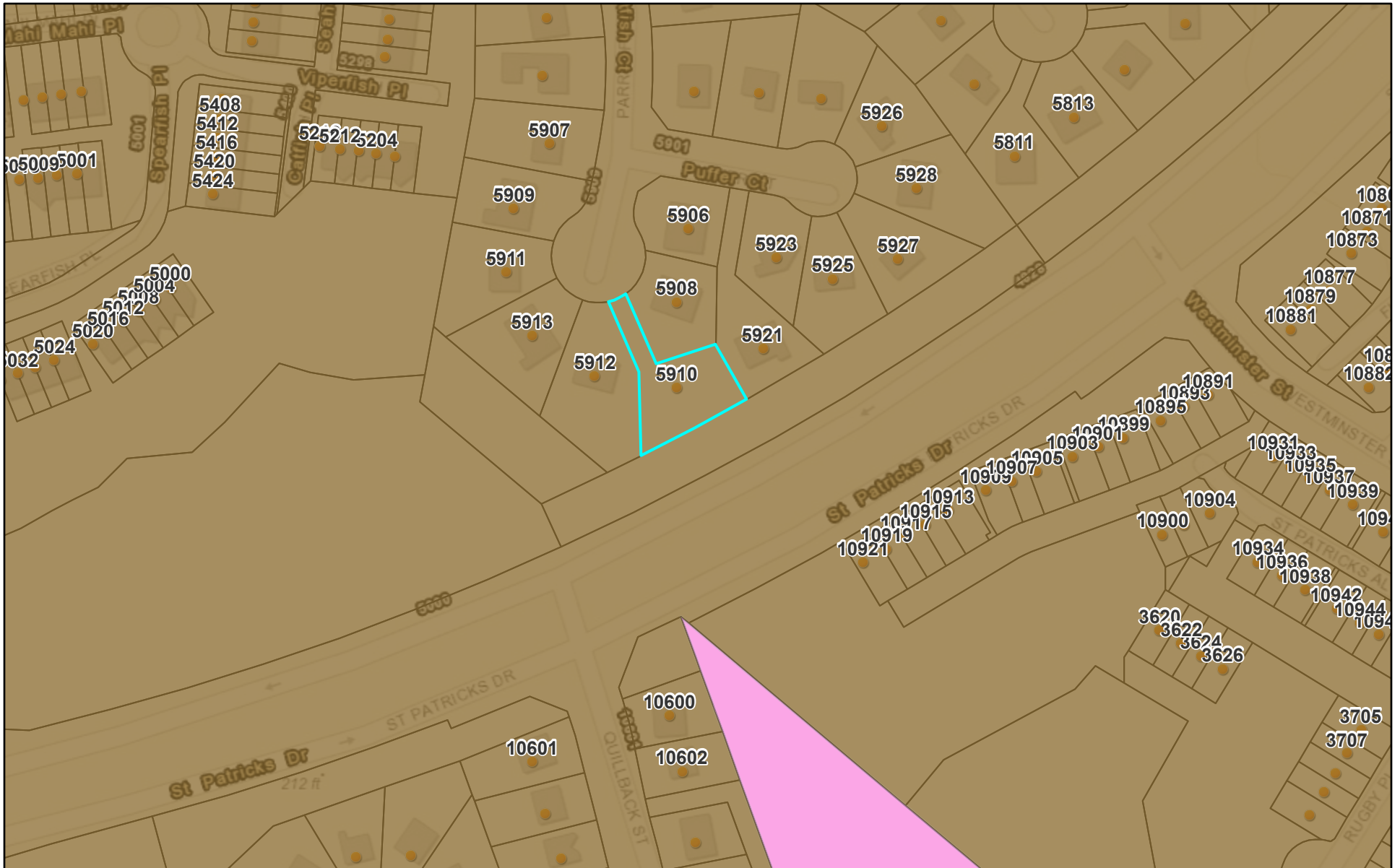






ArcGIS Web Map



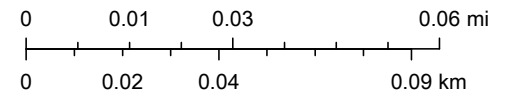
10/7/2020, 4:29:28 PM

Zoning

-  CC - Community Commercial
-  PUD - Planned Unit Development

-  CharlesCountyAddresses
-  Charles County Tax Parcel Data

1:2,257



Esri, HERE, Garmin, (c) OpenStreetMap contributors, Sources: Esri, HERE,

Web AppBuilder for ArcGIS

MNCPPC, VITA, Esri, HERE, Garmin, INCREMENT P, USGS, EPA, USDA | MD iMAP, DOIT | MD iMAP, MDP, SDAT | MD iMAP, DNR | VITA, Esri, HERE, iPC | MD iMap, MHT, MDP |