

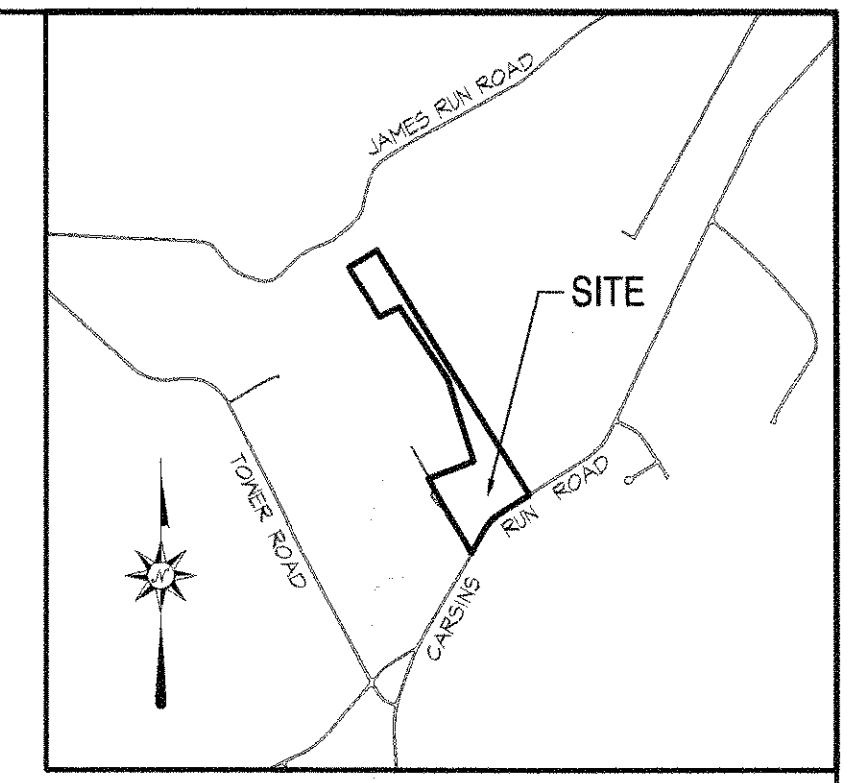
AREA TABULATION

TOTAL ENCLOSED AREA: 23,330 AC±
 ROAD IMPROVEMENT AREA: N/A
 NET LOT AREA: 23,330 AC±

SUBDIVISION DATA

TOTAL NUMBER OF LOTS: 1
 #1517 — INDICATES HOUSE NUMBER
 DEED REF: H.D.C. 1019/732
 TAX MAP NO.51 PARCEL NO.51
 PRESENT ZONING: AG (EXISTING PRIOR TO 02-08-1977)
 SETBACKS:
 FRONT: 40'
 SIDE: 20'
 REAR: 40'

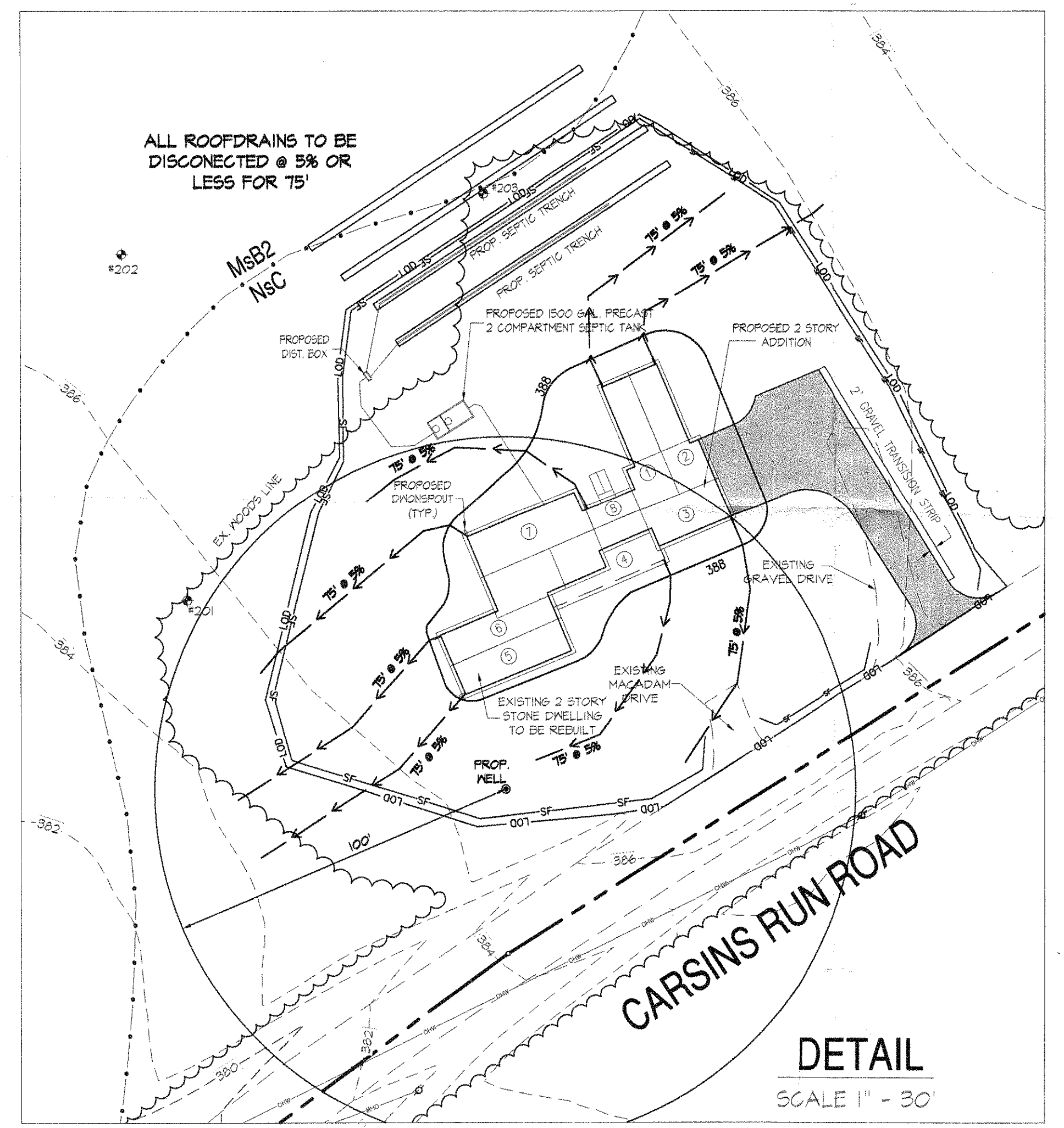

ROOFTOP AREA#	TREATED IMPERVIOUS (ROOFTOP AREA)
1	390 SQ. FT.
2	390 SQ. FT.
3	310 SQ. FT.
4	500 SQ. FT.
5	359 SQ. FT.
6	556 SQ. FT.
7	464 SQ. FT.
8	103 SQ. FT.



**UNDERGROUND UTILITIES
 BEFORE YOU DIG**
 1-800-282-8555
 UTILITIES PROTECTION CENTER OF
 MARYLAND
 NON-MEMBERS MUST BE CALLED DIRECTLY
 IT'S THE LAW

NOTE: NO INVESTIGATIONS OF UNDERGROUND UTILITIES WERE PERFORMED FOR THIS SURVEY. OWNER TO VERIFY ANY/ALL SUCH UNDERGROUND UTILITIES PRIOR TO CONSTRUCTING IMPROVEMENTS.

OWNER
 EUGENE DAVID HEISS
 22 N. KELLY AVENUE
 BEL AIR, MD. 21014-3618



DESIGNED: STH	DRAWN: STH	CHECKED: JCT

NO.	DESCRIPTION	DATE
1	DPW COMMENTS	01/23/14

SITE PLAN

LAND OF
EUGENE DAVID HEISS
 TAX MAP NO.51 PARCEL NO. 51
 ELECTION DISTRICT No.3 HARFORD COUNTY, MARYLAND

THOMPSON & ASSOCIATES, LLC
 Land Surveying & Engineering
 www.thompsonassociatesllc.com
 402 Hictory Avenue
 Bel Air, Maryland 21014
 Phone: 410-803-0696
 Fax: 410-838-0686
 www.thompsonassociatesllc.com

SCALE: AS SHOWN	DATE: 06-26-2012	PROJECT NUMBER: 3785	SHEET: 1 OF 1
-----------------	------------------	----------------------	---------------