

**REVISIONS**

BLK. ROWS PER SD. & D.P.  
CH. 54. 97-156 - 97-158

SEE SHEET No. 2

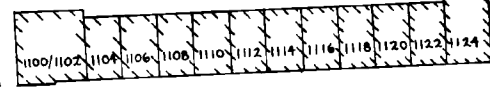
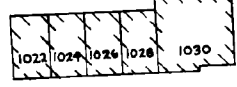
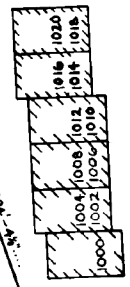
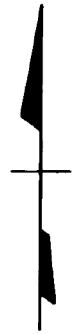
7	71'
6	71'
5	71'
4	71'

MATCH LINE  
SHEET #2

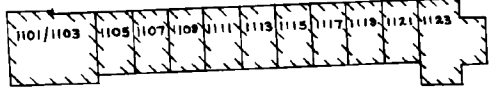
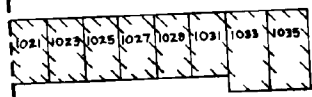
1  
10.739 AC.

ST.  
70'  
AISQUITH

1324



COMET ST.



2  
1.352 AC.

3  
0.907 AC.

COLVIN ST.  
60'

1308

E. FAYETTE ST.

SHEETS IN SET: 4  
SHEET NO: 3

1338

NOTE:  
SEE SHEET NO. 4 FOR 96/97 CONDITIONS

**NOTICE**

THIS IS A REAL PROPERTY PLAT AS PROVIDED FOR UNDER ARTICLE 76(d) OF THE CITY CHARTER IT IS COMPILED FROM TITLE AND OTHER SOURCES AND IS NOT AN AUTHENTIC SURVEY.

CITY OF BALTIMORE  
DEPARTMENT OF PUBLIC WORKS

PROPERTY LOCATION SECTION  
WARD **5** SECTION **7**

BLOCK **1310**

SCALE: 1" = 50' DATE: JULY 1997

TRACED BY: *M.A.S.*  
LETTERED BY: *M.A.S.*  
CHECKED BY: