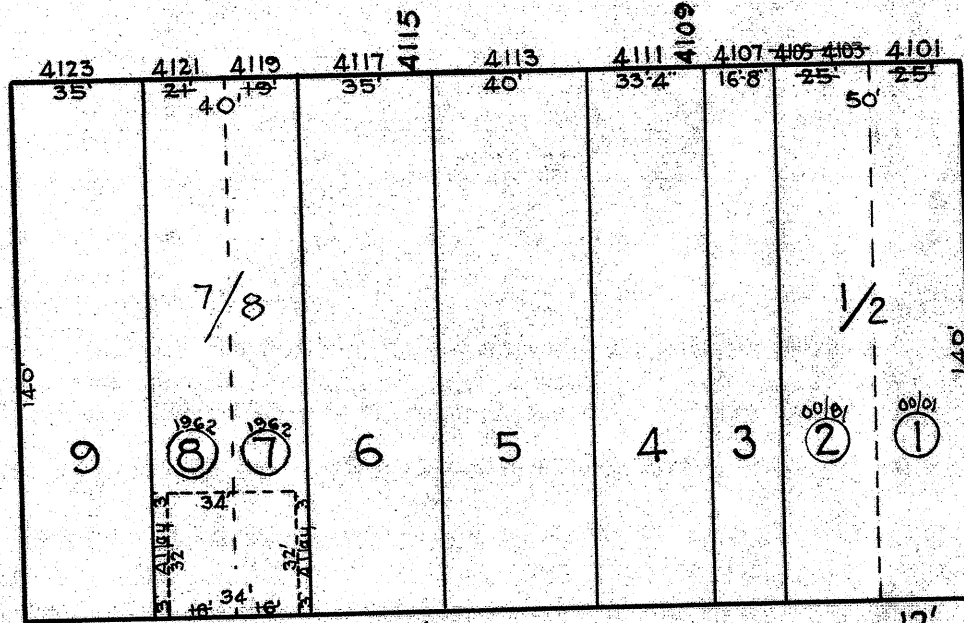



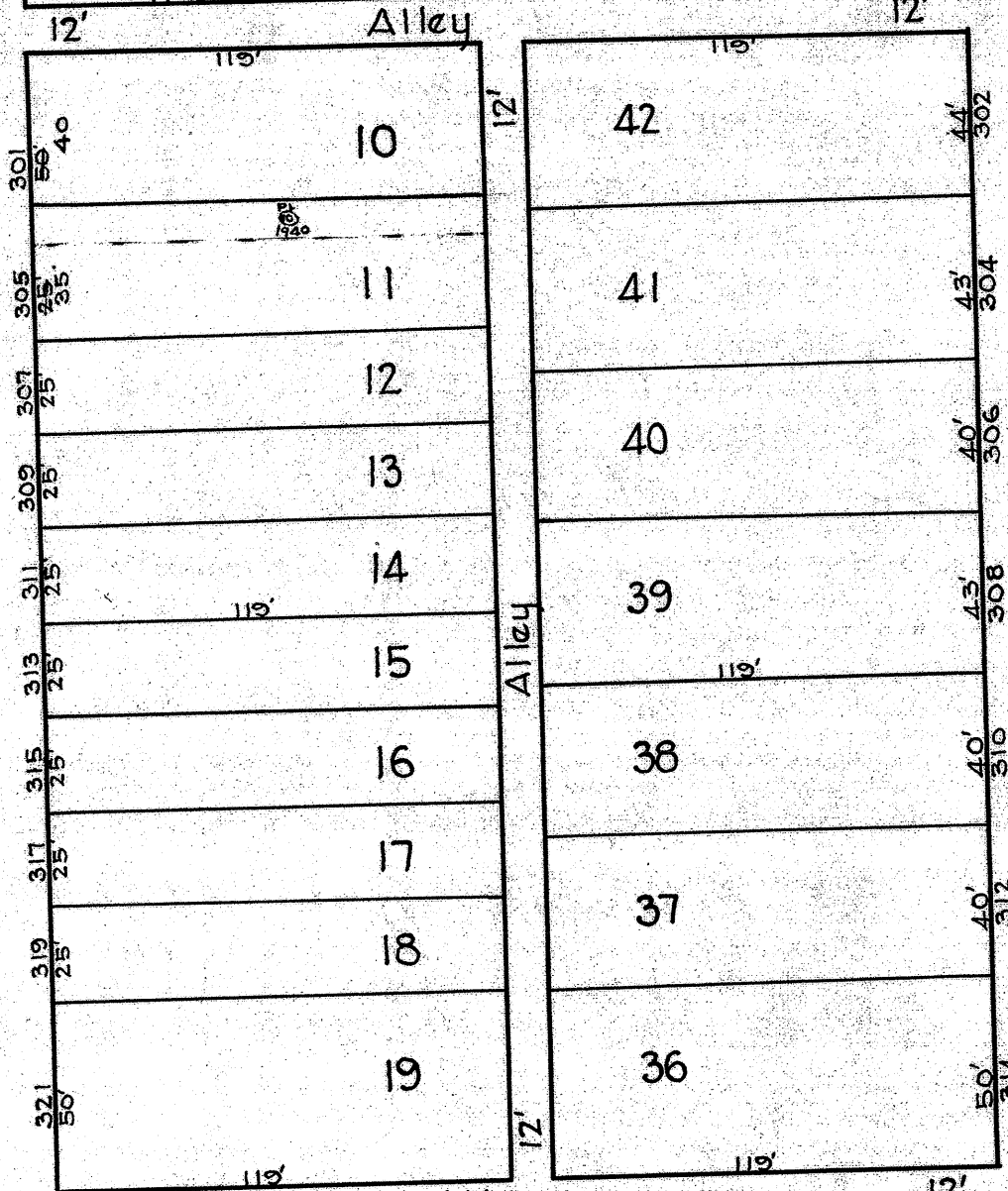
FREDERICK AVE.

AVE.

AVE.

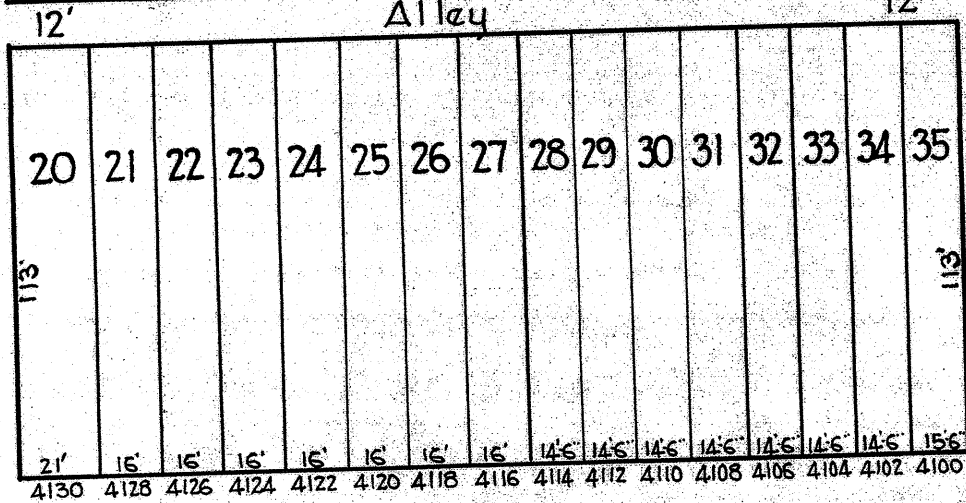


REVISIONS
 PART LOT 10 TO LOT 11 PER DEED C.S.H. 2047.
 LOTS 7 & 8 CONS'D. PER O.O. C.S.H. 8905.
 LOTS 1 & 2 CONS'D. PER O.O. C.S.H. 00-153



S. AUGUSTA

S. COLLINS



WALRAD

ST.

TRACED BY _____
 LETTERED BY H.V. Houser
 CHECKED BY _____

NOTICE
 THIS IS A REAL PROPERTY PLAT AS PROVIDED FOR UNDER ARTICLE 76(9) OF THE CITY CHARTER. IT IS COMPILED FROM TITLE AND OTHER SOURCES AND IS NOT AN AUTHENTIC SURVEY.

CITY OF BALTIMORE
 DEPARTMENT OF PUBLIC WORKS
 BUREAU OF PLANS & SURVEYS
 PROPERTY LOCATION DIVISION
 WARD 20 SECTION 4
 BLOCK 2537
 SCALE: 1"=50'-0" DATE: Feb. 1930